




































Courtesy of WebCyclery / Bend, Oregon

H2O

Dist	Type	Note
0.0		Start of route
0.1		Thru traffic circle
1.0		Skyliners Rd
1.4		Paved path
1.4		Gravel
2.2		Gravel
2.4		Gravel
2.5		Gravel
2.7		Gravel
3.0		Gravel service road
3.1		Stay L
3.8		Gravel road
3.9		Single track
4.1		Gravel road
4.5		Single track trail
4.9		Paved road
5.0		Primitive trail
5.6		Skyliners road
5.7		Dirt road
8.5		Dirt road
8.9		Stay R
10.1		Gravel road
10.4		Century Drive
11.4		Into Visitor Center
11.4		Thru parking lot
11.5		Paved trail
12.7		Dirt road
13.7		Dirt road
14.6		Dirt road
15.6		Dirt road
15.9		Broken pavement
16.2		Dirt trail
18.0		At traffic circle
18.4		Northwest Crossing

Dist	Type	Note
18.4		End of route